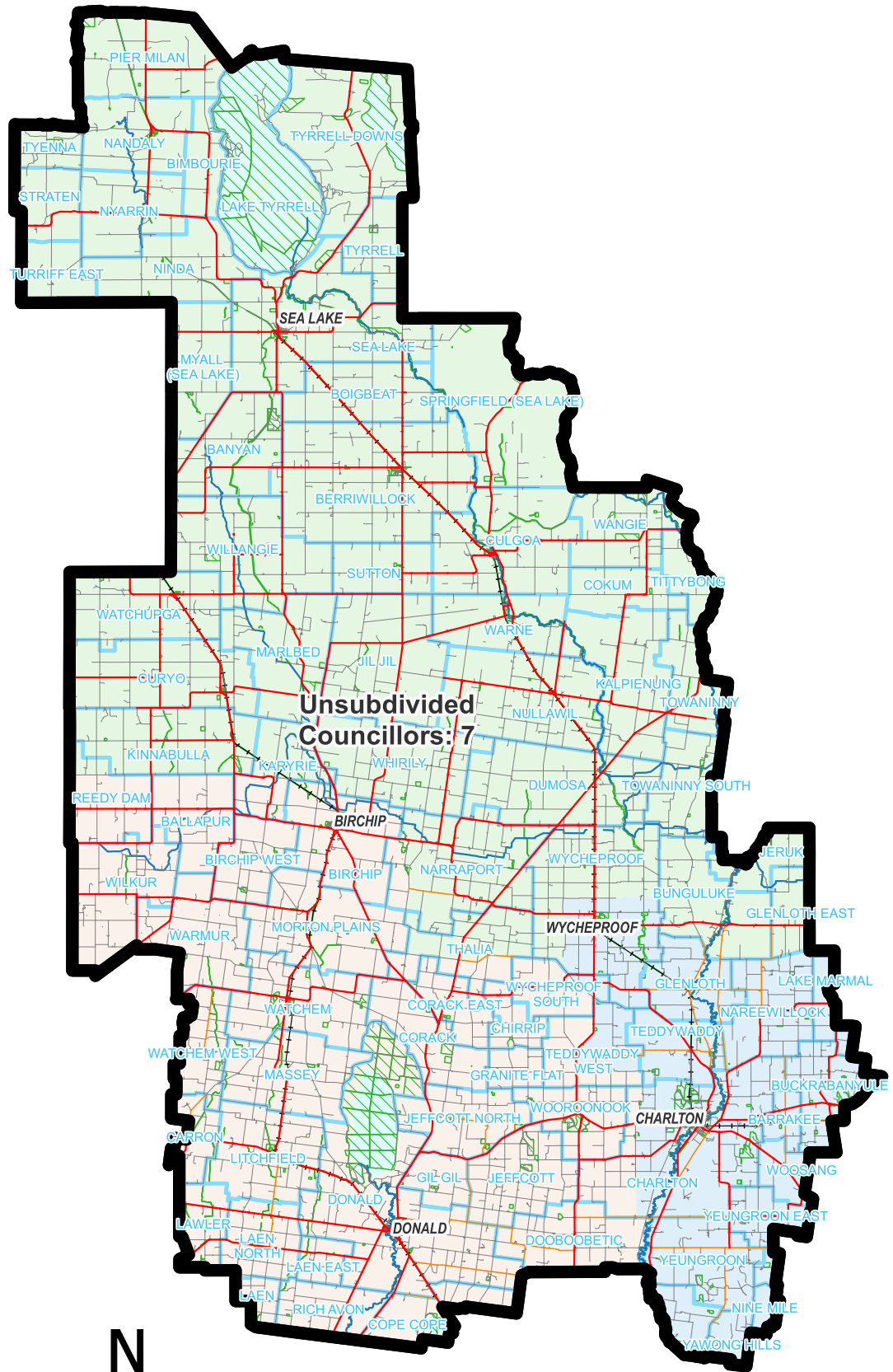


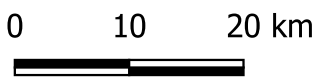

# Buloke Shire Council

## Model 1



### Legend

- Proposed Boundaries
- Existing Wards**
- Lower Avoca
- Mallee
- Mount Jeffcott
- Map Symbols**
- Freeways
- Main Roads
- Collector Roads
- Minor Roads
- Railways
- Railway Stations
- Rivers & Creeks
- Lakes
- Parks & Reserves
- Locality Boundaries



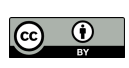
Ward	Councillors	Electors*	Deviation	Area sq km
Unsubdivided	7	5,249	0%	7,998
Total	7	5,249		7,998
Average		750		1,142.6

\*Elector numbers at 11th Nov 2022

Map prepared by:



Data use:



Copyright © 2023 - State Government of Victoria, Department of Environment, Land, Water and Planning

Disclaimer: This content is provided for information purposes only. While every effort has been made to ensure accuracy and authenticity of the content, the Victorian government does not accept any liability to any person for the information provided.