

Moorabool Shire Council

Model 2

Legend

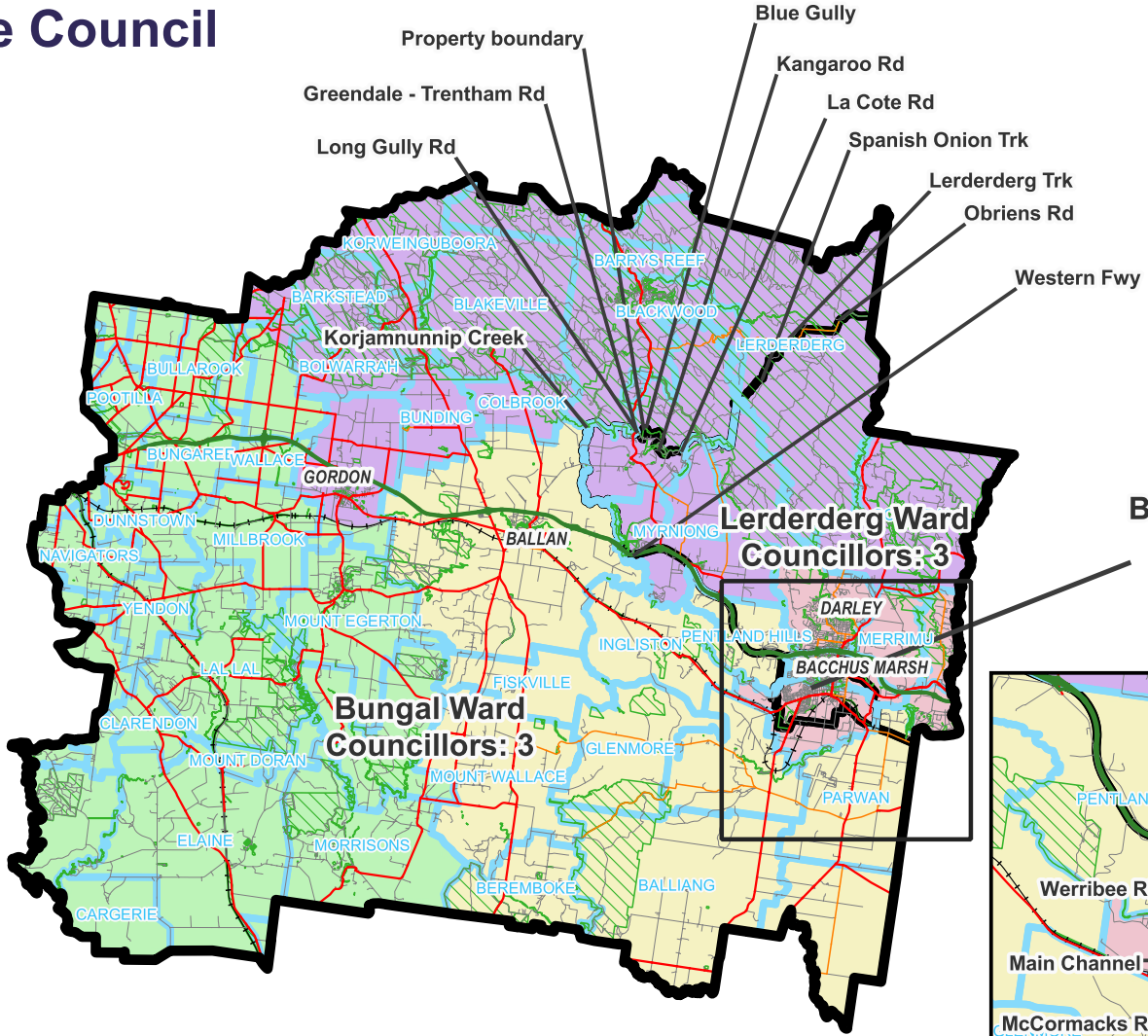
Proposed Boundary

Existing Wards

- Central Moorabool
- East Moorabool
- West Moorabool
- Woodlands

Map Symbols

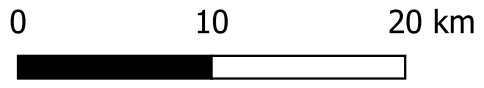
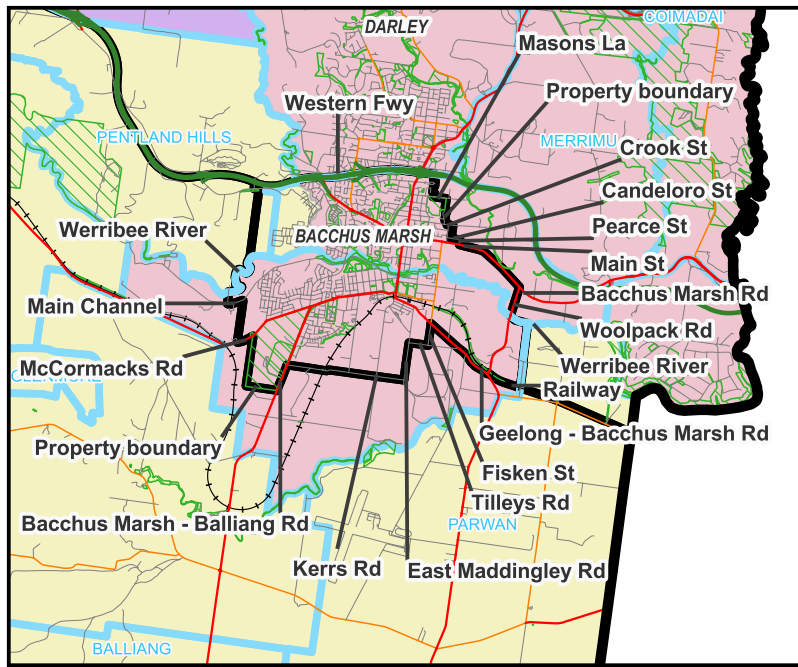
- Freeway
- Main Road
- Collector Road
- Road
- Railway
- Park/Reserve
- Locality Boundary



Bacchus Marsh Ward
Councillors: 3

Lerderderg Ward
Councillors: 3

Bungal Ward
Councillors: 3



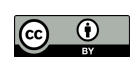
* Elector numbers as at 11 November 2022

Ward	Councillors	Electors*	Deviation	Area sq km
Bungal Ward	3	9,822	+2.26%	1,777.51
Bacchus Marsh Ward	3	9,651	+0.48%	20.25
Lerderderg Ward	3	9,342	-2.72%	312.29
Total	9	28,815		2,110.05
Average		9,605		703.35

Map prepared by:



Data use:



Copyright © 2023 - State Government of Victoria, Department of Environment, Land, Water and Planning

Disclaimer: This content is provided for information purposes only. While every effort has been made to ensure accuracy and authenticity of the content, the Victorian government does not accept any liability to any person for the information provided.