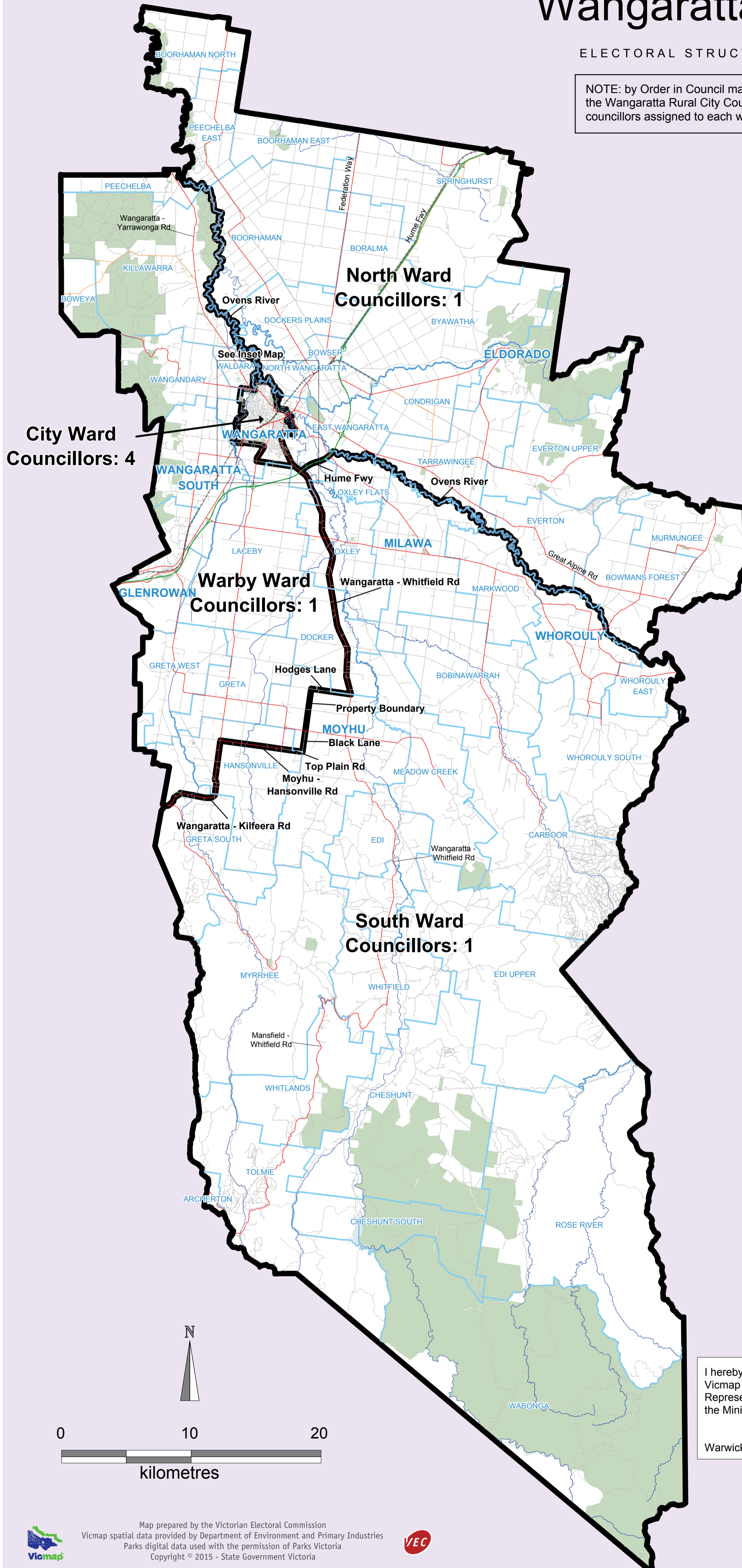


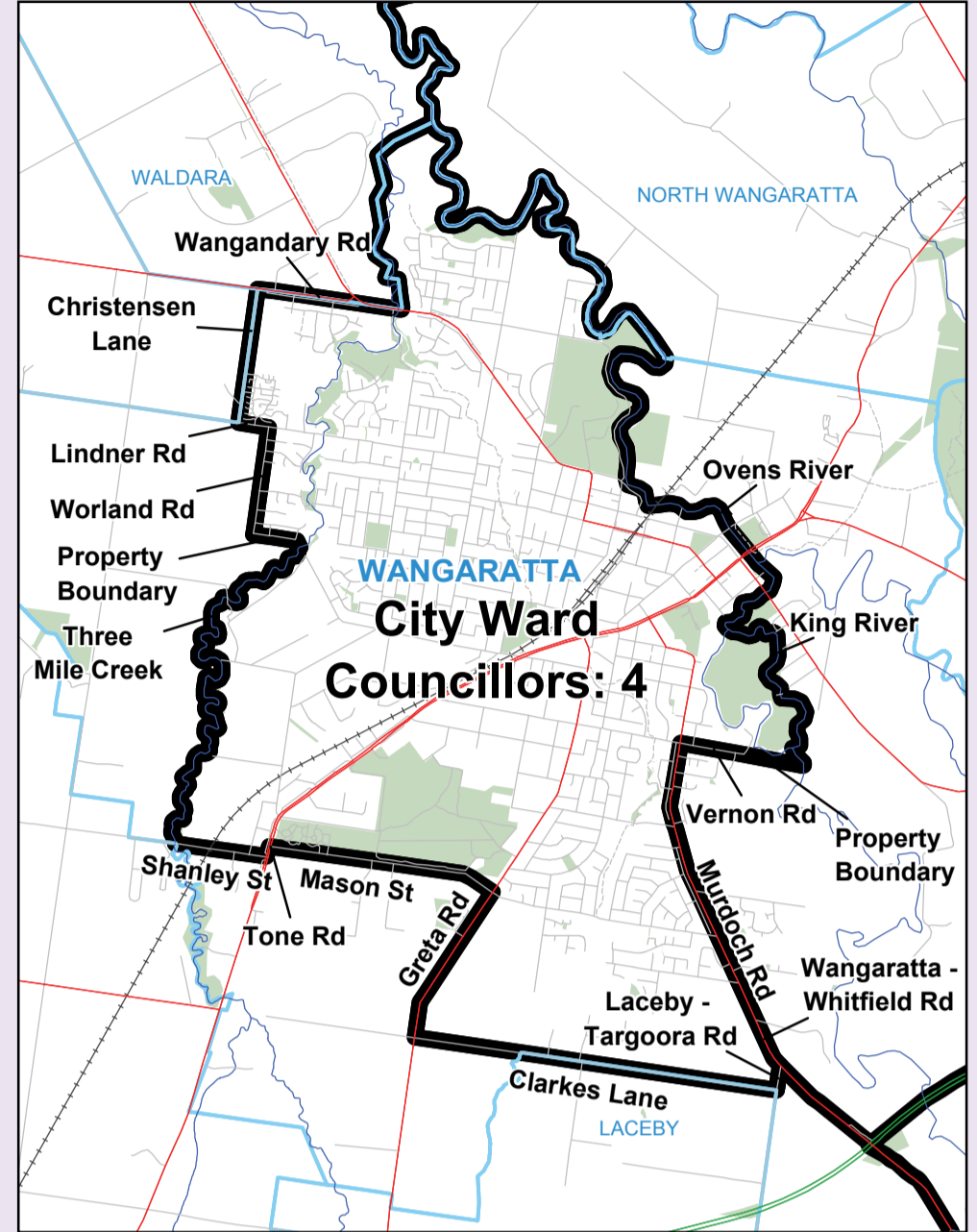
Wangaratta Rural City Council

ELECTORAL STRUCTURE OF WANGARATTA RURAL CITY COUNCIL

NOTE: by Order in Council made under section 220Q(i), (m) and (n) of the Local Government Act 1989, the Wangaratta Rural City Council is divided into wards and the names of wards and the number of councillors assigned to each ward are fixed as described in this plan.



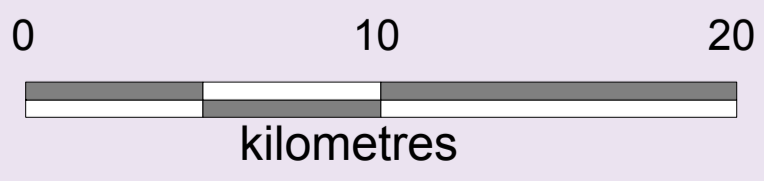
INSET MAP



Legend

- Ward Boundary
- Locality Boundary
- Parks & Reserves
- Lakes
- Freeway
- Main Road
- Collector Road
- Road
- Unsealed Road
- Railway Line
- River/Creek

DATA SETS FOR ALIGNMENT:
 ROADS AS AT FEB 2015
 LOCALITY AS AT MAY 2015
 PROPERTY GRID AS AT MAY 2015



I hereby certify that the electoral boundaries shown on this map have been aligned to Vicmap data to represent those boundaries as presented in the Electoral Representation Review Final Report for Wangaratta Rural City Council, submitted to the Minister for Local Government on 17 June, 2015

Warwick Gately AM, Electoral Commissioner

Electoral Structure of
 Wangaratta Rural City Council

LEGL./15-287