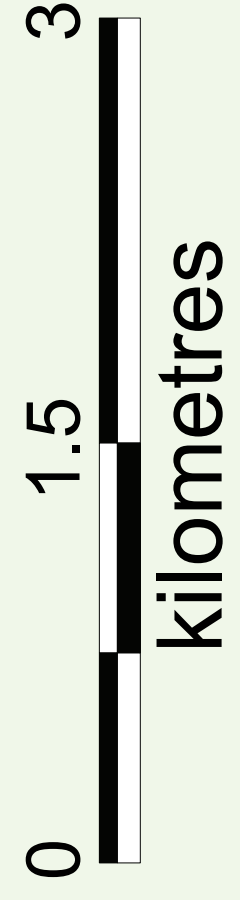
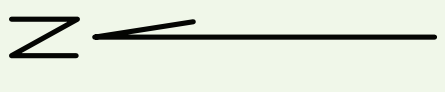
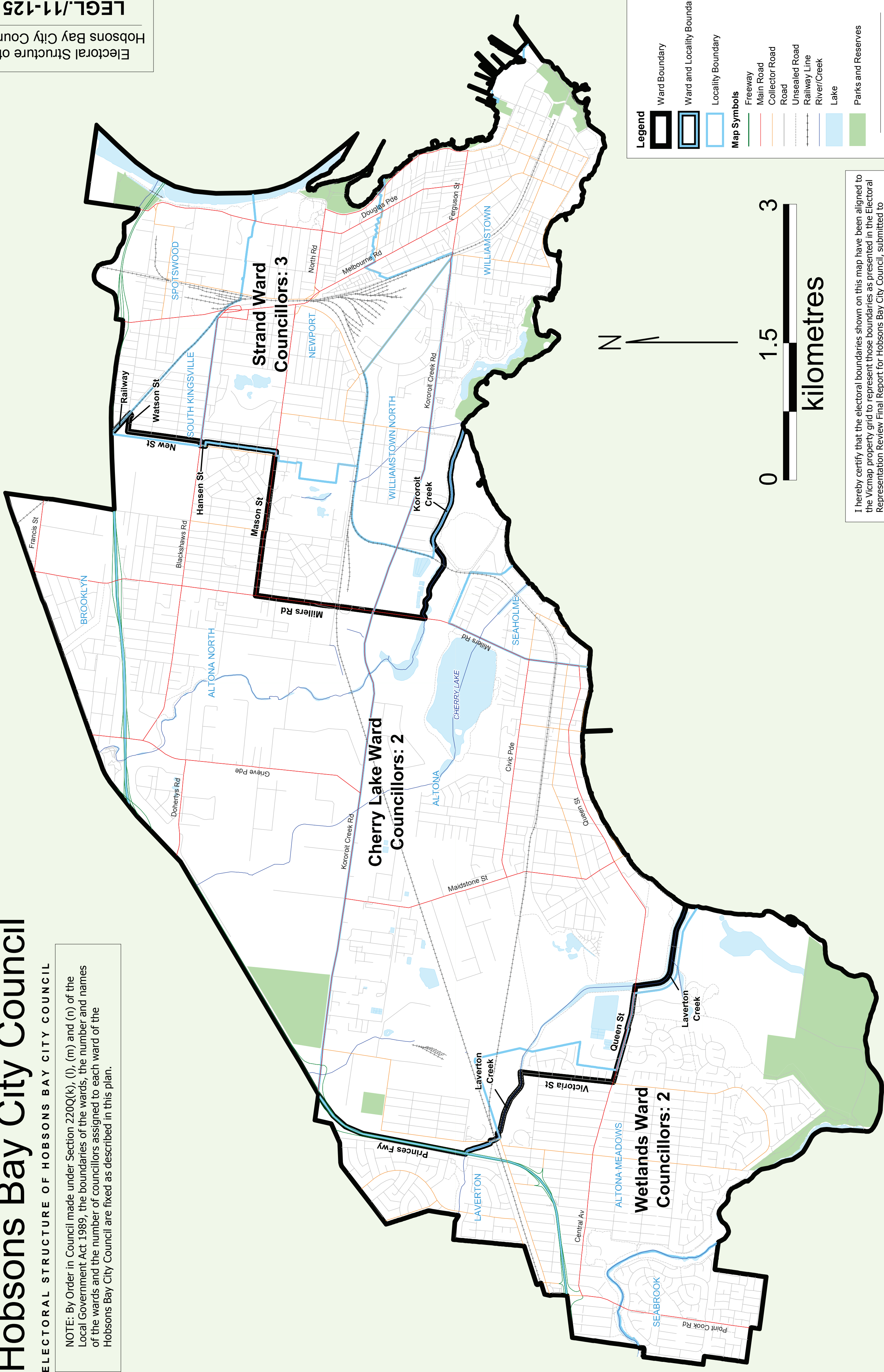


Hobsons Bay City Council

ELECTORAL STRUCTURE OF HOBSONS BAY CITY COUNCIL

NOTE: By Order in Council made under Section 220Q(k), (l), (m) and (n) of the Local Government Act 1989, the boundaries of the wards, the number and names of the wards and the number of councillors assigned to each ward of the Hobsons Bay City Council are fixed as described in this plan.

Electoral Structure of
Hobsons Bay City Council
LEGL./11-125



I hereby certify that the electoral boundaries shown on this map have been aligned to the Vicmap property grid to represent those boundaries as presented in the Electoral Representation Review Final Report for Hobsons Bay City Council, submitted to the Minister for Local Government on 11 April, 2012.

Liz Williams, Acting Electoral Commissioner